☆U.S. GPO: 2001-657-653

UNITED STATES DEPARTMENT OF COMMERCE
NATIONAL OCEANIC AND ATMOSPHERIC ADMINISTRATION.
NATIONAL MARINE FISHERIES SERVICE

Fishing Vessel Logbook Record
Gulf Of Mexico Reef Fish
South Atlantic Snapper - Grouper
King And Spanish Mackerel
Shark

YOU ARE ADVISED THAT DISCLOSURE OF THE INFORMATION REQUESTED IN THIS REPORT IS MANDATORY FOR THE PURPOSE OF MANAGING THE FISHERIES IN ACCORDANCE WITH THE FISHERY CONSERVATION AND MANAGEMENT ACT OF 1976 (16 U.S.C. 1801 ET. SEQ.). FAILURE TO REPORT MAY RESULT IN CIVIL OR CRIMINAL SANCTIONS.

NAME OF VESSEL _____

PERMIT NUMBER _____

NOAA FORM 88-186 OMB NO. 0648-0016 Expires: 9/30/2003

2002 LOGBOOK TRIP REPORT FORM

INSTRUCTIONS

Please read instructions carefully

This form is to be used to report fishing activity for South Atlantic snapper-grouper, king and Spanish mackerel and shark permits. Under current regulations, **ALL** fishermen are responsible for submitting a logbook for every fishing trip for the permits listed above.

All forms must be submitted no later than seven (7) days after the completion of each trip (the date of landing) or (7) days after the end of a month for which you are reporting no fishing activity. Completed forms are to be mailed to:

National Marine Fisheries Service
Logbook Program
P.O. Box 491500
Key Biscayne, Florida 33149-9916

When additional forms or envelopes are needed include a note with a logbook submission. Include your name, address and your vessel identification number. If you have any questions, please contact the Logbook Program at (305) 361-4581.

Please print all requested information clearly. A form with incomplete or unclear information cannot be entered into the database and will be returned. This missing form may cause you to be out of compliance and your permit renewal denied.

The following instructions are for **fishing** forms:

You must fill out a separate form for EACH fishing trip made. DO NOT report multiple trips on one form. Do not submit more than one log for each fishing trip. All information for one fishing trip should be entered on one form. There are three sections for each form.

VESSEL SECTION - Fill in each information block on each log as described below:

Captain's Signature - The person responsible for the operation of the vessel during the trip must sign the form to verify all information.
Vessel ID. Number - Enter the official US Coast Guard documentation number or state registration number for the vessel as it appears on the permit application.
Vessel Name - Enter the vessel name as it appears on the permit application.
Trip ticket number - Please include the trip ticket number from your state sales receipt (FL,GA,NC,LA).
Phone Number - Include a phone number where you can be reached.
Start Date - Enter the numerical date (month, day and year) when the vessel departed for the trip.
Unload Date - Enter the numerical date (month, day and year) when the catch was unloaded at a dealer. If the catch was unloaded at more than one dealer, enter the date when the catch was unloaded at the **first** dealer.
Days At Sea - Enter the number of days spent away from port. Include traveling time to and from fishing area. Count any fraction of a day as a whole day. If you left in the morning and returned any time before midnight, you would enter '1'.
Number Of Crew - Enter the total number of people that fished during the trip. The captain is to be included in the number of crew.
County and State of Unloading - Enter the name of the county and the state where the fish from the trip were unloaded. Do not use code numbers.
Dealer Number – enter the state dealer number if known.
Dealer Name - Enter the complete name of the seafood dealer to whom you sold your catch. If the catch was unloaded at more than one dealer, enter the name of the **first** dealer where the catch was sold. Do not use code numbers. If you kept the catch, write in 'PERSONAL USE'. If there was no catch write in 'NO CATCH'.

GEAR SECTION - Check the box in the header of each type of gear used: traps, longline, trolling, line, hook & line/bandit, diving, or other gear. Fill in ALL information blocks under each gear type you used.

Traps - This category includes fish traps or fish pots. This category does not include lobster or crab traps.

Traps Used - Enter the total numbers of traps that were used.

Hauls - Enter the total number of hauls made. For example, if you used 10 traps and pulled each trap 3 times, enter 30 trap hauls. Include hauls with no catch.

Soak Time - Enter the total time in HOURS that the traps were in the water for the trip. For example, if you hauled 30 traps and each trap was in the water for 4 hours, then soak time would be 120 hours.

Mesh - Mesh size refers to the size of the openings in the material that covers the trap. Enter the mesh size in inches (a mesh size of 1 in. x 2 in. should be entered as 1x2, a mesh size of 1 ½ in. x 1 ½ in. should be entered as 1.5x1.5).

In the catch section, enter a **T** in the column labeled Gear next to each species where trap gear was used.

Longline - This gear refers to mid-water or bottom longline.

# of Sets Made - Enter the number of times that this gear was set.

# of Hooks/Line - Enter the average number of hooks used per line.

Line Length (miles) - Enter the average length in miles of the line used.

Total Soak Time (hrs) - Enter the total time in hours that this gear was used. For example, if you made 4 sets and each set was 2 hours, then total time fished would be 8 hours.

In the catch section, enter an **L** in the column labeled Gear next to each species where trap gear was used.

Gill Nets - This gear is for runaround gill nets, etc.

Length - Enter the length of the net in yards.

Depth - Enter the depth of the net in yards.

Mesh - Enter the size of the net opening in **inches**. The size should be measured as the distance between two diagonal knots when the mesh is stretched fully closed.

Total Soak Time (hrs) - Enter the total time in hours that this gear was used. For example, if you made 4 sets and each set was 2 hours, then total time fished would be 8 hours. For strike and run-around nets with soak times less then 1 hour please report 1.

In the catch section, enter a **GN** in the column labeled Gear next to each species where gill nets were used.

Handline - This gear includes rod & reel, bandits, electric reels, or handlines. This gear type is associated with fishing when the boat is **not moving** under its own power, but stationary (or drifting) over a fishing location.

# of Lines - Enter the number of lines used.

# of Hooks/Line - Enter the average number of hooks per line.

Total Time Fished (hrs) - Enter the total time in hours that the gear was in the water fishing.

In the catch section, enter an **H** in the column labeled Gear next to each species where handlines were used.

Trolling Lines - These are lines that are used from a boat that is moving under its own engine power with the lines in the water trailing the boat.

# of Lines - Enter the number of lines used.

# of Hooks/Line - Enter the average number of hooks used per line.

Total Time Fished (hrs) - Enter the total time in hours that the gear was in the water fishing.

In the catch section, enter a **TR** in the column labeled Gear next to each species where trolling lines were used.

Diving - This gear includes speargun, gigs, powerhead or bangstick and hand caught while diving.

Type of Gear - Enter a **P** for gear with explosive devices (i.e., powerheads or bangsticks). Enter an **S** for gear without explosive devices (i.e., spearguns, gigs, or by hand).

 # Divers - Enter the total number of divers that were in the water.

Total Time Fished (hrs) - Enter the total time in hours that the divers were in the water.

In the catch section, enter an **S** or **P** in the column labeled Gear next to each species taken by divers.

Other Gear - This gear includes cast net, lobster pots, stone crab pots and any other type of gear. **Please do not record bandits, electric reels, or rod & reels here** (See Handline instructions).

Type of gear - Enter the name of the gear.

Total Time Fished (hrs) - Enter the total time in hours this gear was used.

CATCH SECTION - Catch is defined as the pounds of fish that were caught and sold. Space is provided at the bottom of the log for species not listed.

Gutted Column - Enter the amount of catch in pounds for each species sold in gutted form in this column.

Whole Column - Enter the amount of catch in pounds for each species sold in whole form in this column.

Gear Column - Enter gear code (T, L, GN, H, TR, S, P, or O) for the type of gear that caught the species in the 'Gear' column. Gear codes are in the parentheses next to the type of gear in the GEAR SECTION.

Area Column - Enter the numeric code for the fishing area where the catch was made. Maps with the numeric codes and the associated latitudes and longitudes are on the following pages. Atlantic (page 4) and Gulf of Mexico (page 5) maps with statistical grids should be used to record the area where the catch was made. **Do not use** state codes or Loran coordinates.

Price Column – Enter price per pound received for fish reported in the Gutted or Whole columns.

Do not include fractions of pounds.

Do not enter the number of fish, only enter the weight in pounds.

Do not enter a number in both gutted and whole column for a species unless you actually sold fish in both forms.

You must enter a gear, area and price for each species reported.

TRIP EXPENSE AND PAYMENT SECTION - Fill in the information blocks on each log as described below:

Gallons of Fuel Used This Trip - Enter gallons of fuel used during trip. *(Note that this is not quantity purchased.)*

Price Per Gallon - Enter price per gallon paid for fuel used during trip. *(If did not refuel for trip, record price paid previously.)*

Trip Fuel Cost - Enter total cost of fuel used during trip.

Bait Pounds Used - If you measure bait in pounds, enter the total weight in pounds of bait used that was purchased or caught. Enter zero if you only measure bait by number or count.

Or Number / Count Used - If you measure bait by number or count, enter the total amount of bait used that was purchased or caught. Enter zero if you only measure bait in terms of pounds purchased or caught.

Trip Bait Cost - Enter total cost of bait used on this trip. **Record zero** if there was no cost for bait.

Ice Pounds Used - Enter pounds of ice **used** on this trip, including both purchased ice and ice from your own icemaker.

Trip Ice Cost - Enter total cost of ice purchased for this trip. **Record zero** if there was no cost for ice.

Other Trip Expenses - Record the sum of other trip-related expenditures, such as packing fees, groceries, oil, gas for dive tanks, and so forth. Do not include tackle and other gear expenses.

Owner on Board - Check **YES** if the boat's owner worked as captain or crew member on this trip. Check **NO** if the owner was not on board.

Total Payments to Captain and Crew - Record total labor payments to captain and crew. If the owner worked on board, include the labor payment for his/her role as captain or crew member, but do not include the boat share.

Do Payments Include Owner's Salary - Check **YES** if the entry for Total Labor Payments to Captain and Crew includes a payment for labor by the owner as captain or crew member on this trip. Check **NO** if the owner's share for labor was not included.

NO-FISHING SECTION

The following instructions are for **NO-FISHING** forms:

If a permitted vessel did **NOT** fish during a calendar month, a **NO-FISHING** form must be completed. NO-FISHING forms are in the **BACK** of the logbook, behind the trip forms. Please note the following:

> **A separate form must be completed for each month no fishing occurred.**
> **Put a check by each permit for the fishery(ies) that no fishing occurred. Do not submit more than one form for each month, multiple fisheries can be reported on one form.**
> **Do not check fisheries for which you do NOT have a permit.**

Public reporting burden for this collection of information is estimated to average 20 minutes per response for fishing forms and 2 minutes to submit a no-fishing response including the time for reviewing the instructions, searching the existing data sources, gathering and maintaining the data needed, and completing and reviewing the collection of information. Send comments regarding this burden estimate or any other aspects of this burden to Robert Sadler, National Marine Fisheries Service, 9721 Executive Center Drive N., St. Petersburg, Florida 33702. This reporting is required under and is authorized under 50 CFR 622.5(a)(1)(v). Information submitted will be treated as confidential in accordance with NOAA Administrative Order 216-100. Notwithstanding any other provision of the law, no person is required to respond to, nor shall any person be subject to a penalty for failure to comply with, a collection of information subject to the requirements of the Paperwork Reduction Act, unless that collection displays a currently valid OMB Control Number. The NMFS requires this information for the conservation and management of marine fishery resources. These data will be used to monitor quotas in this fishery. Data about prices, trip expenses and labor payments will be used to evaluate the economic effects of proposed regulations in the fishery.

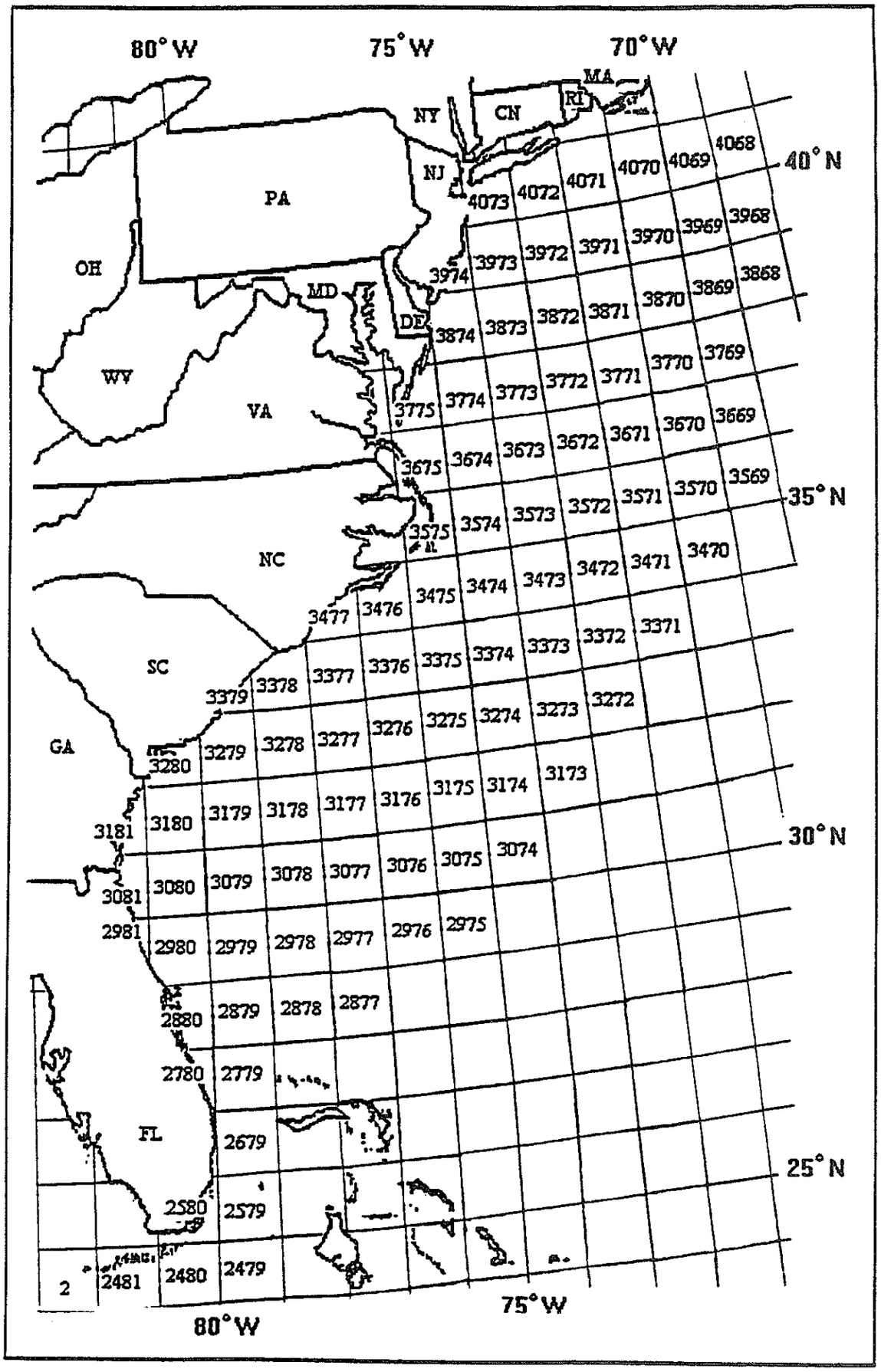

South Atlantic Statistical Grid Map - Grid numbers follow lines of longitude and latitude. The first two digits in the four digit grid numbers are the degrees of latitude, while the second two digits are the degrees of longitude.

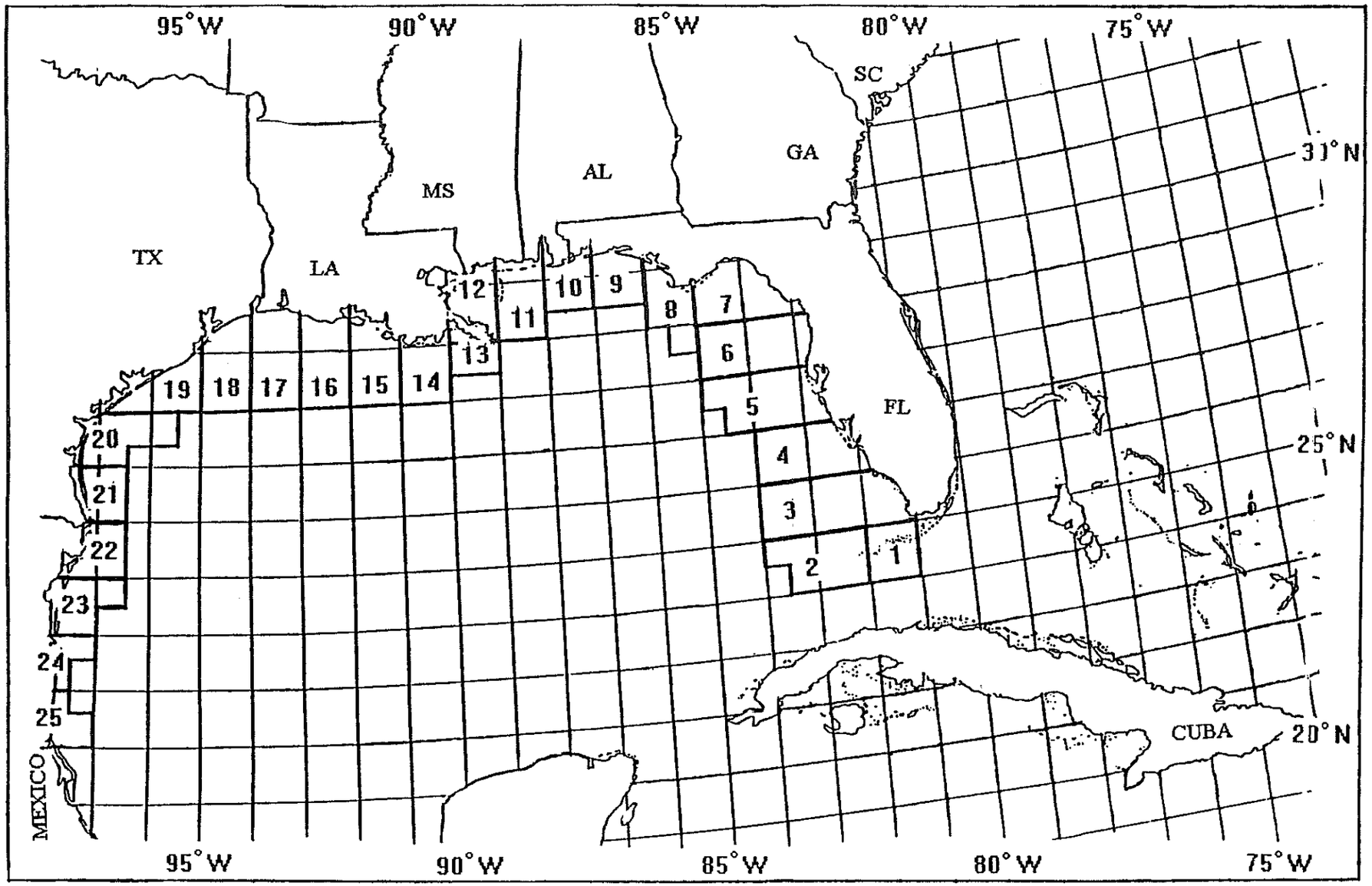

Gulf Of Mexico Statistical Grid Map - Use grid number of the area where you fished. Note that gulf grid numbers do not follow lines of longitude and latitude

STATISTICAL GRIDS FOR REPORTING THE HARVEST OF GULF REEF FISH OR SOUTH ATLANTIC SNAPPER-GROUPER SPECIES

THIS IS AN ENLARGED MAP FOR SOUTH FLORIDA

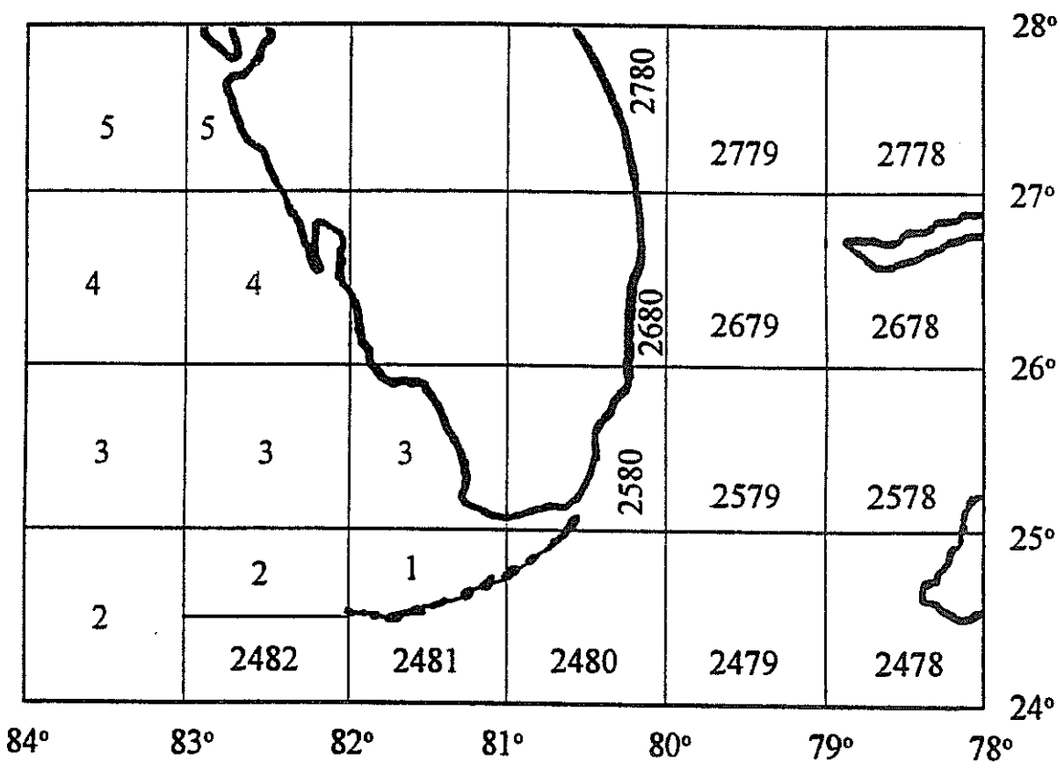

The 4 digit codes are for the South Atlantic Region
The 1 digit codes are for the Gulf of Mexico Region

2002 LOGBOOK TRIP REPORT FORM

Use Black Ink Only!

OMB 00648-0016 Exp 09/30/2003
Version Date 08/01

Signature: _____

Vessel No. [ ][ ][ ][ ][ ][ ][ ][ ]

Vessel Name: _____

State Trip Ticket No. (if known) _____

Phone No. ( ) -

Start Date: [ ][ ] [ ][ ] [ ][ ] (MM DD YY)

Unload Date: [ ][ ] [ ][ ] [ ][ ]

Days at Sea: [ ][ ] No of Crew: [ ][ ]

Schedule No. *NMFS Use Only*

County or Parish: _____

State : [ ][ ] Dealer Number: (if known) _____

Dealer Name: _____

GEAR SECTION:

See Instructions on page 2. Check gear box and fill in all the **All** boxes below each gear type fished.

Date Received: *NMFS use only*

○ Traps (T)		○ Longline (L)		○ Gill Net (GN)		○ Hook & line Handline (H)		○ Trolling (TR)		○ Divers (S) (P)		○ Other Gear : (O)	
# Traps Used		# Sets:		Length (yrds)		# Lines		# Lines					
# Hauls		# Hooks per Line		Depth (yrds)		# Hooks per Line		# Hooks per Line		# Divers		Type	
Total Soak Time (hrs)		Length (Miles)		Mesh		Total Hrs Fished		Total Hrs Fished		Hours		Total Hrs Fished	
Mesh:		Total Soak Time (hrs)		Total Soak Time (hrs)									

CATCH SECTION:

See Instructions on page 3

* **Weight** record pounds sold (Do not include fractions of pounds) GUTTED OR WHOLE
***Gear** Record code as T, L, GN, H, TR, S, P or O. ***Area** codes can be found on maps in logbook (Pages 4 & 5)
***Price** record price / pound for fish sold

Species Name	NMFS CODE	Gutted	Whole	Gear Code	Area	Price
JACKS: AJ - Greater	1812					
AJ - Lesser	1815					
Almaco	1810					
Banded Rudderfish	1817					
Crevalle	0870					
Cobia	0570					
Dolphin	1050					
Grouper: Black	1422					
Gag	1423					
Misty	1420					
Red	1416					
Scamp	1424					
Snowy - Large	1414					
Snowy - Med.	1414					
Snowy - Small	1414					
Yellowedge	1415					
Yellowfin	1426					
Red Hind	1413					
Rock Hind	1412					
Speckled Hind	1411					
GRUNTS: Bluestriped	1444					
French	1445					
White	1441					
Margate	1442					
Black Margate	1443					
Grunts Unc.	1440					
King Mackerel	1940					
Spanish Mackerel	3840					
Hogfish	1790					
Wahoo	4710					
Bluefish	0230					
Blue runner	0270					
Barracuda	0180					
White Sea Trout	3455					
Puffer / Blowfish	2760					
Hake	1550					

Species Name	NMFS CODE	Gutted	Whole	Gear Code	Area	Price
BASS: Black - Jumbo	3360					
Black - Large	3360					
Black - Med.	3360					
Black - Smal	3360					
porgy: Jolthead	3312					
Knobbed	3308					
Red	3302					
Whitebone	3306					
SHARK: Blacktip	3495					
Bull	3497					
Dusky	3514					
Blacknose	3485					
Lemon	3517					
Mako	3580					
Sandbar	3513					
Silky	3494					
Sharpnose	3518					
SNAPPER: Blackfin	3757					
Lane	3761					
Mangrove	3762					
Mutton	3763					
Queen	3770					
Red	3764					
Silk / Yelloweye	3758					
Vermilion > 2#	3765					
Vermilion 1 - 2 #	3765					
Yellowtail	3767					
Gray Triggerfish	4561					
Ocean Triggerfish	4562					
QueenTriggerfish	4563					
Blueline Tilefish	4474					
Golden Tilefish Lg.	4470					
Golden Tilefish Md.	4470					
Golden Tilefish Sm.	4470					

TRIP EXPENSE& PAYMENT SECTION:

See Instructions on page 4. ***Record all the information below**

Fuel Gal. of fuel used this trip [ ][ ][ ][ ][ ] Price per gallon $ 0 [ ][ ] Trip fuel cost $ [ ][ ][ ][ ][ ]

Bait Pounds Used [ ][ ][ ][ ][ ] And/or Count [ ][ ][ ][ ][ ] Trip Bait Cost $ [ ][ ][ ][ ][ ]

Ice Pounds used [ ][ ][ ][ ][ ] Trip Ice Cost $ [ ][ ][ ][ ][ ] Other trip Expense $ [ ][ ][ ][ ][ ]

Owner on Board : Yes [ ] No [ ] Total Payments To captain & crew $ [ ][ ][ ][ ][ ] Do Payments include owner's salary Yes [ ] No [ ]

MAIL THIS COPY TO NMFS LOGBOOK PROGRAM, MIAMI FL

OMB 00648-0016 Exp 09/30/2003
Version Date 08/01

NMFS Use Only: Opened:	Schedule #

NO FISHING REPORTING FORM

Vessel ID. NO. [ ][ ][ ][ ][ ][ ][ ][ ] Vessel Name: _____

During the entire month of [ ][ ] , year [ ][ ][ ][ ] this vessel DID NOT FISH in the fisheries checked below:

- more than one fishery may be checked
- DO NOT check any fishery if your vessel does not have a permit for it
- **Use Black Ink**

○ Atlantic Highly Migratory Species (swordfish/tunas)

○ South Atlantic Snapper-Grouper

○ Gulf of Mexico Reef Fish

○ Shark

○ King Mackerel

○ Spanish Mackerel

Signature _____ Phone ( ) _____ - _____

MAIL THIS COPY TO NMFS LOGBOOK PROGRAM, MIAMI FL

OMB 00648-0016 Exp 09/30/2003
Version Date 08/01

NMFS Use Only: Opened:	Schedule #

NO FISHING REPORTING FORM

Vessel ID. NO. [ ][ ][ ][ ][ ][ ][ ][ ] Vessel Name: _____

During the entire month of [ ][ ] , year [ ][ ][ ][ ] this vessel DID NOT FISH in the fisheries checked below:

- more than one fishery may be checked
- DO NOT check any fishery if your vessel does not have a permit for it
- **Use Black Ink**

○ Atlantic Highly Migratory Species (swordfish/tunas)

○ South Atlantic Snapper-Grouper

○ Gulf of Mexico Reef Fish

○ Shark

○ King Mackerel

○ Spanish Mackerel

Signature _____ Phone ( ) _____ - _____

MAIL THIS COPY TO NMFS LOGBOOK PROGRAM, MIAMI FL